

Description of routes in this timetable

Route 602X

Rouse Hill to North Sydney

via North West T-way, M2 Busway, St Leonards and Crows Nest.

Service operates Monday to Friday.

Route 612X

Kellyville to Milsons Point


via Kellyville Plaza, Castle Hill, Baulkham Hills, M2 Busway, St Leonards, Crows Nest and North Sydney.

Service operates Monday to Friday.

Rouse Hill & Kellyville to North Sydney & Milsons Pt

Bus Timetable



 Includes accessible services
Effective from 20 February 2017

Hillbus - v3

Need an Opal card?
opal.com.au


transportnsw.info
Call 131 500 NRS 133 677


**Transport
Buses**

What's inside

Your Bus timetable	1
Ticketing	1
Accessible services	1
How to use this timetable	1
Other general information	1
Bus contacts	1

Timetables

From Rouse Hill towards North Sydney (Route 602X)

Monday to Friday	2
------------------------	---

From North Sydney towards Rouse Hill (Route 602X)

Monday to Friday	3
------------------------	---

From Kellyville towards Milsons Point (Route 612X)

Monday to Friday	4
------------------------	---

From Milsons Point towards Kellyville (Route 612X)

Monday to Friday	6
------------------------	---

Explanation of definitions and symbols	8
--	---

Bus route map	9
---------------------	---

Your Bus timetable

Bus services take you around Sydney and outer Sydney metropolitan areas, including Newcastle, the Lower Hunter, the Central Coast, the Blue Mountains, Lithgow and the Illawarra. If you have any questions about getting around on buses, just ask. Staff are here for you.

Opal. Your ticket to public transport.

Opal is the easy way of travelling on public transport in Sydney, the Blue Mountains, Central Coast, Hunter, Illawarra and Southern Highlands.

An Opal card is a smartcard you keep and reuse. You load value onto the card to pay for your travel on any mode of public transport, including trains, buses, ferries and light rail.

Opal card benefits

- Fares capped daily, weekly and on Sundays*
- Discounted travel after eight paid journeys each week
- \$2 discount for every transfer between modes (train, bus, ferry, light rail) as part of one journey within 60 minutes.†
- Off-peak train fare savings of 30%
- The option of auto top-up, so you're always ready to travel

Which Opal card is right for you?

- **Adult** – For customers 16 plus, who usually pay full fare and aren't entitled to any concessions.
- **Child/Youth** – For children aged 4-15 and eligible secondary students over 16. All fares are half the price of Adult fares.
- **Concession** – For eligible tertiary students, job seekers, apprentices and trainees. All fares are half the price of Adult fares.
- **Gold Senior/Pensioner** – For eligible NSW and interstate seniors, pensioners and war widows/ers. Fares are capped at \$2.50 per day.*

How to Apply

Visit opal.com.au or call **13 67 25 (13 OPAL)**.

Adult and Child/Youth Opal cards are also available over the counter from 2,100 Opal retailers. To find your nearest visit retailers.opal.com.au.


For more information, visit transportsw.info or call **131 500**.

* Capped fares do not include the Sydney Airport station access fee.

† \$1 discount for Child/Youth, Concession and Gold Senior/Pensioner.

Travel with Opal is subject to the Opal Terms of Use, available at opal.com.au.

Accessible services

All new buses are wheelchair-accessible with low-level floors and space for wheelchairs, prams or strollers. Look for the symbol  in this timetable. Some older buses may not have all the features you need. There will be more accessible services as older buses are replaced.

We try to make sure accessible buses run as intended. If an accessible bus is not available for a scheduled route, we apologise in advance for the inconvenience.

How to use this timetable

- Go to the route map at the back of this timetable and find the two timing points your bus stop is located between.
- Then find these two timing points on the timetable.
- Your bus is scheduled to arrive between the times shown for these points.

For example

If your bus stop is located between timing points A and B on the route map, then your bus is scheduled to arrive between the times shown for A and B in the timetable. Please arrive at your bus stop around 5 minutes before your bus is scheduled.

This timetable is expressed in 24-hour time.

12 midnight to 12 midday	12 midday to 12 midnight
00:00 to 11:59	12:00 to 23:59
12.00 am = 00:00	12.00 pm = 12:00
1.00 am = 01:00	1.00 pm = 13:00
2.00 am = 02:00	2.00 pm = 14:00
3.00 am = 03:00	3.00 pm = 15:00
4.00 am = 04:00	4.00 pm = 16:00
5.00 am = 05:00	5.00 pm = 17:00
6.00 am = 06:00	6.00 pm = 18:00
7.00 am = 07:00	7.00 pm = 19:00
8.00 am = 08:00	8.00 pm = 20:00
9.00 am = 09:00	9.00 pm = 21:00
10.00 am = 10:00	10.00 pm = 22:00
11.00 am = 11:00	11.00 pm = 23:00

Download real-time apps transportnsw.info/apps

Real-time apps let you track trains, buses, ferries and light rail in real time on the go. So don't miss your next Transport connection. Download one of the handy apps to track your service on your mobile device.

- Where your train, bus, ferry or light rail service is right now
- Estimated arrival times
- Service updates
- Closest stations, stops, wharves and routes
- Accessibility details.

Who is providing my bus services?

The bus services shown in this timetable are run by Hillsbus.

Is this timetable current?

We try to make sure services depart at the specified times. However, timetables may change and services may be delayed, cancelled or diverted due to circumstances beyond our control.

If you have not travelled with us for a while, you can confirm this timetable is still current by visiting transportnsw.info or calling **131 500**.

Over Christmas and the New Year, a reduced timetable may operate. If you're travelling during this time, plan your trip at transportnsw.info or call **131 500**.

Bus etiquette

Eating, drinking, smoking or playing loud music on the bus is not allowed. By law, smoking is not allowed at any bus stop, or at train stations, ferry wharves or light rail stops.

Helpful contacts

To plan your trip, get service information and make general enquiries:

Visit transportnsw.info or call **131 500**.

If you are deaf, or have a hearing or speech impairment contact us through the National Relay Service on **133 677**. For more information visit relayservice.gov.au.

Lost property offices

Visit transportnsw.info or call **131 500 NRS 133 677** to contact the operator of your service. If you still have your bus ticket, it will help identify the bus you travelled on.

Emergencies

Call Triple Zero (**000**)

Crime Stoppers

To give information that may help stop, solve or prevent criminal activity

Call **1800 333 000**

Police Assistance Line

To report thefts or other non-life threatening matters
Call **131 444**

Disclaimer: Information in this timetable is based on the latest details at the time of printing, and is subject to change without notice.

Monday to Friday												
map ref	Route Number	602X	602X	602X	602X	602X	602X	602X	602X	602X	602X	
A	Rouse Hill Town Centre Tempus Street	05:39	05:59	06:19	06:29	06:39	06:49	06:59	07:09	07:19	07:29	07:39
B	Riley T-way	05:47	06:08	06:28	06:38	06:48	06:58	07:09	07:19	07:29	07:39	07:49
C	Celebration T-way	05:52	06:13	06:33	06:43	06:53	07:04	07:15	07:25	07:35	07:45	07:55
D	Norbrik T-way	05:54	06:15	06:35	06:45	06:55	07:07	07:18	07:28	07:38	07:48	07:58
E	Abbott T-way	05:57	06:18	06:38	06:48	06:58	07:10	07:21	07:31	07:41	07:51	08:01
N	M2 Busway Barclay Road	06:07	06:28	06:48	06:58	07:08	07:20	07:32	07:42	07:52	08:02	08:12
O	M2 Busway Oakes Road	06:11	06:32	06:52	07:03	07:13	07:25	07:37	07:47	07:57	08:07	08:17
P	St Leonards Station Pacific Highway	06:31	06:52	07:16	07:30	07:40	07:52	08:05	08:15	08:25	08:35	08:45
Q	North Sydney Miller Street	06:37	06:58	07:24	07:38	07:48	08:00	08:17	08:27	08:37	08:47	08:57






Monday to Friday (continued...)						
map ref	Route Number	602X	602X	602X	602X	602X
A	Rouse Hill Town Centre Tempus Street	07:49	08:01	08:14	08:29	08:44
B	Riley T-way	07:59	08:11	08:24	08:39	08:54
C	Celebration T-way	08:05	08:17	08:30	08:45	09:00
D	Norbrik T-way	08:08	08:20	08:33	08:48	09:03
E	Abbott T-way	08:11	08:23	08:36	08:51	09:06
N	M2 Busway Barclay Road	08:22	08:34	08:47	09:02	09:17
O	M2 Busway Oakes Road	08:27	08:39	08:52	09:06	09:21
P	St Leonards Station Pacific Highway	08:55	09:05	09:14	09:26	09:41
Q	North Sydney Miller Street	09:07	09:17	09:26	09:38	09:53

Monday to Friday												
map ref	Route Number	602X	602X	602X	602X	602X	602X	602X	602X	602X	602X	602X
Q	North Sydney Pacific Highway & Blue Street	15:21	15:41	16:01	16:16	16:31	16:41	16:51	17:01	17:11	17:21	17:31
P	St Leonards Station Pacific Highway	15:31	15:51	16:11	16:26	16:41	16:51	17:01	17:12	17:22	17:32	17:42
O	M2 Busway Oakes Road	15:59	16:19	16:40	16:57	17:14	17:24	17:35	17:46	17:56	18:05	18:13
N	M2 Busway Barclay Road	16:04	16:24	16:45	17:02	17:20	17:30	17:41	17:52	18:02	18:10	18:18
E	Abbott T-way	16:15	16:35	16:56	17:13	17:31	17:41	17:52	18:03	18:13	18:21	18:29
D	Norbrik T-way	16:18	16:38	16:59	17:16	17:34	17:44	17:55	18:06	18:16	18:24	18:32
C	Celebration T-way	16:21	16:41	17:02	17:19	17:37	17:47	17:58	18:09	18:19	18:27	18:35
B	Riley T-way	16:27	16:47	17:08	17:25	17:43	17:53	18:04	18:15	18:25	18:33	18:41
A	Rouse Hill Town Centre	16:36	16:56	17:17	17:34	17:52	18:02	18:13	18:24	18:34	18:42	18:50

Monday to Friday (continued...)						
map ref	Route Number	602X	602X	602X	602X	602X
Q	North Sydney Pacific Highway & Blue Street	17:41	17:51	18:01	18:16	18:36
P	St Leonards Station Pacific Highway	17:52	18:02	18:11	18:26	18:46
O	M2 Busway Oakes Road	18:21	18:29	18:38	18:52	19:06
N	M2 Busway Barclay Road	18:26	18:34	18:43	18:57	19:09
E	Abbott T-way	18:37	18:45	18:54	19:08	19:20
D	Norbrik T-way	18:40	18:48	18:57	19:11	19:23
C	Celebration T-way	18:43	18:51	19:00	19:14	19:26
B	Riley T-way	18:49	18:57	19:06	19:20	19:32
A	Rouse Hill Town Centre	18:58	19:05	19:13	19:27	19:39





Monday to Friday												
map ref	Route Number	612X	612X	612X	612X	612X	612X	612X	612X	612X	612X	612X
B	Riley T-way	05:38	...	05:57	...	06:13	...	06:23	...	06:33
F	Kellyville Acres Road & Windsor Road	05:43	...	06:02	...	06:18	...	06:28	...	06:38
G	Greenwood Road & Acres Road	05:45	...	06:04	...	06:20	...	06:30	...	06:40
H	Glenrowan Avenue & Wrights Road	05:48	...	06:07	...	06:23	...	06:33	...	06:43
I	Green Road & Eric Cooper Drive	05:52	...	06:11	...	06:27	...	06:37	...	06:47
J	Tuckwell Road & Gilbert Road	05:56	...	06:15	...	06:31	...	06:41	...	06:51
K	Castle Hill Interchange	05:30	05:50	06:04	06:15	06:25	06:35	06:41	06:46	06:51	06:56	07:01
L	Old Northern Road & Excelsior Avenue	05:35	05:55	06:10	06:21	06:31	06:41	06:47	06:52	06:57	07:02	07:08
M	Baulkham Hills Junction Windsor Road	05:41	06:01	06:16	06:27	06:37	06:47	06:53	06:58	07:04	07:09	07:15
N	M2 Busway Barclay Road	05:45	06:05	06:20	06:31	06:41	06:51	06:57	07:03	07:09	07:14	07:20
O	M2 Busway Oakes Road	05:48	06:09	06:24	06:35	06:45	06:55	07:01	07:08	07:14	07:19	07:25
P	St Leonards Station Pacific Highway	06:07	06:29	06:44	06:57	07:07	07:20	07:28	07:35	07:41	07:46	07:52
Q	North Sydney Miller Street	06:13	06:35	06:50	07:03	07:15	07:28	07:36	07:43	07:49	07:54	08:00
R	Milsons Point Alfred Street	06:16	06:38	06:53	07:07	07:19	07:32	07:40	07:47	07:53	07:58	08:05

Monday to Friday (continued...)												
map ref	Route Number	612X	612X	612X	612X	612X	612X	612X	612X	612X	612X	612X
B	Riley T-way	...	06:41	06:53	...	07:02	...	07:12	...	07:22
F	Kellyville Acres Road & Windsor Road	...	06:46	06:58	...	07:08	...	07:18	...	07:28
G	Greenwood Road & Acres Road	...	06:48	07:00	...	07:10	...	07:20	...	07:30
H	Glenrowan Avenue & Wrights Road	...	06:51	07:04	...	07:14	...	07:24	...	07:34
I	Green Road & Eric Cooper Drive	...	06:55	07:09	...	07:19	...	07:29	...	07:39
J	Tuckwell Road & Gilbert Road	...	06:59	07:14	...	07:24	...	07:34	...	07:44
K	Castle Hill Interchange	07:06	07:11	07:16	07:21	07:26	07:31	07:36	07:41	07:46	07:51	07:56
L	Old Northern Road & Excelsior Avenue	07:13	07:18	07:23	07:28	07:33	07:38	07:43	07:48	07:54	07:59	08:04
M	Baulkham Hills Junction Windsor Road	07:20	07:25	07:30	07:35	07:40	07:45	07:50	07:55	08:01	08:06	08:11
N	M2 Busway Barclay Road	07:25	07:30	07:35	07:40	07:45	07:50	07:55	08:00	08:07	08:12	08:17
O	M2 Busway Oakes Road	07:30	07:35	07:40	07:45	07:50	07:55	08:00	08:05	08:12	08:17	08:22
P	St Leonards Station Pacific Highway	07:57	08:03	08:08	08:13	08:18	08:23	08:28	08:33	08:40	08:45	08:50
Q	North Sydney Miller Street	08:08	08:15	08:20	08:25	08:30	08:35	08:40	08:45	08:52	08:57	09:02
R	Milsons Point Alfred Street	08:13	08:20	08:25	08:30	08:36	08:41	08:46	08:51	08:58	09:03	09:08

Monday to Friday (continued...)						
map ref	Route Number	612X	612X	612X	612X	612X
B	Riley T-way	07:48
F	Kellyville Acres Road & Windsor Road	07:54
G	Greenwood Road & Acres Road	07:56
H	Glenrowan Avenue & Wrights Road	08:00
I	Green Road & Eric Cooper Drive	08:05
J	Tuckwell Road & Gilbert Road	08:12
K	Castle Hill Interchange	08:01	08:11	08:21	08:36	08:51 09:06
L	Old Northern Road & Excelsior Avenue	08:09	08:19	08:29	08:44	08:59 09:14
M	Baulkham Hills Junction Windsor Road	08:16	08:26	08:36	08:51	09:06 09:21
N	M2 Busway Barclay Road	08:22	08:32	08:42	08:57	09:11 09:26
O	M2 Busway Oakes Road	08:27	08:37	08:47	09:02	09:15 09:30
P	St Leonards Station Pacific Highway	08:55	09:04	09:11	09:22	09:35 09:50
Q	North Sydney Miller Street	09:07	09:16	09:23	09:33	09:45 10:00
R	Milsons Point Alfred Street	09:13	09:22	09:29	09:38	09:50 10:05

Monday to Friday												
map ref	Route Number	612X	612X	612X	612X	612X	612X	612X	612X	612X	612X	612X
R	Milsons Point Alfred Street	15:15	15:35	15:45	15:55	16:05	16:15	16:25	16:35	16:45	16:50	16:55
Q	North Sydney Pacific Highway & Blue Street	15:18	15:38	15:48	15:58	16:08	16:18	16:28	16:38	16:48	16:53	16:58
P	St Leonards Station Pacific Highway	15:28	15:48	15:58	16:08	16:18	16:28	16:38	16:48	16:58	17:03	17:09
O	M2 Busway Oakes Road	15:56	16:16	16:27	16:38	16:50	17:00	17:11	17:21	17:32	17:37	17:43
N	M2 Busway Barclay Road	16:01	16:21	16:32	16:43	16:55	17:06	17:17	17:27	17:38	17:43	17:49
M	Baulkham Hills Junction Windsor Road	16:09	16:30	16:41	16:52	17:05	17:18	17:29	17:39	17:50	17:55	18:01
L	Old Northern Road & Excelsior Avenue	16:16	16:37	16:48	16:59	17:13	17:26	17:37	17:47	17:58	18:03	18:08
K	Castle Hill Castle Towers	16:23	16:44	16:55	17:07	17:21	17:34	17:45	17:55	18:06	18:11	18:16
J	Tuckwell Road & Gilbert Road	16:30	16:51	...	17:14	...	17:41	17:52	18:02	18:14	...	18:24
I	Green Road & Eric Cooper Drive	16:36	16:57	...	17:21	...	17:48	17:59	18:08	18:20	...	18:30
H	Glenrowan Avenue & Wrights Road	16:40	17:01	...	17:25	...	17:52	18:03	18:12	18:24	...	18:34
G	Greenwood Road & Acres Road	16:43	17:04	...	17:28	...	17:55	18:06	18:15	18:27	...	18:37
F	Kellyville Acres Road	16:46	17:07	...	17:31	...	17:58	18:09	18:18	18:30	...	18:40
B	Riley T-way	16:51	17:14	...	17:38	...	18:05	18:16	18:25	18:37	...	18:47

Monday to Friday (continued...)												
map ref	Route Number	612X	612X	612X	612X	612X	612X	612X	612X	612X	612X	612X
W	Milsons Point Alfred Street	17:00	17:05	17:10	17:15	17:20	17:27	17:34	17:41	17:49	18:00	18:10
V	North Sydney Pacific Highway & Blue Street	17:03	17:08	17:13	17:18	17:23	17:30	17:37	17:44	17:52	18:03	18:13
U	St Leonards Station Pacific Highway	17:14	17:19	17:24	17:29	17:34	17:41	17:48	17:55	18:03	18:13	18:23
T	M2 Busway Oakes Road	17:48	17:53	17:58	18:02	18:06	18:12	18:17	18:23	18:30	18:40	18:49
S	M2 Busway Barclay Road	17:54	17:59	18:03	18:07	18:11	18:17	18:22	18:28	18:35	18:45	18:54
R	Baulkham Hills Junction Windsor Road	18:05	18:09	18:13	18:17	18:21	18:27	18:32	18:38	18:45	18:55	19:03
Q	Old Northern Road & Excelsior Avenue	18:12	18:16	18:20	18:24	18:28	18:34	18:39	18:45	18:52	19:02	19:09
P	Castle Hill Castle Towers	18:20	18:24	18:28	18:32	18:36	18:42	18:47	18:53	19:00	19:08	19:15
O	Tuckwell Road & Gilbert Road	...	18:32	...	18:40	...	18:50	...	19:01	...	19:14	...
N	Green Road & Eric Cooper Drive	...	18:38	...	18:46	...	18:56	...	19:06	...	19:19	...
M	Glenrowan Avenue & Wrights Road	...	18:42	...	18:50	...	19:00	...	19:10	...	19:23	...
L	Greenwood Road & Acres Road	...	18:45	...	18:53	...	19:03	...	19:13	...	19:26	...
K	Kellyville Acres Road	...	18:48	...	18:56	...	19:06	...	19:16	...	19:29	...
C	Riley T-way	...	18:55	...	19:02	...	19:11	...	19:21	...	19:34	...

Monday to Friday (continued...)							
map ref	Route Number	612X	612X	612X	612X	612X	
W	Milsons Point Alfred Street	18:20	18:30	18:40	19:00	19:30	20:00
V	North Sydney Pacific Highway & Blue Street	18:23	18:33	18:43	19:03	19:33	20:03
U	St Leonards Station Pacific Highway	18:33	18:43	18:53	19:12	19:42	20:11
T	M2 Busway Oakes Road	18:57	19:04	19:11	19:28	19:58	20:27
S	M2 Busway Barclay Road	19:01	19:07	19:14	19:31	20:01	20:30
R	Baulkham Hills Junction Windsor Road	19:08	19:14	19:21	19:38	20:07	20:36
Q	Old Northern Road & Excelsior Avenue	19:14	19:20	19:27	19:44	20:13	20:42
P	Castle Hill Castle Towers	19:20	19:26	19:33	19:50	20:19	20:48
O	Tuckwell Road & Gilbert Road	19:26	...	19:39	19:56	20:25	20:54
N	Green Road & Eric Cooper Drive	19:31	...	19:44	20:01	20:30	20:59
M	Glenrowan Avenue & Wrights Road	19:35	...	19:48	20:04	20:33	21:02
L	Greenwood Road & Acres Road	19:38	...	19:51	20:07	20:36	21:05
K	Kellyville Acres Road	19:41	...	19:54	20:10	20:39	21:08
C	Riley T-way	19:46	...	19:59	20:15	20:44	21:13

Explanation of definitions and symbols

... Bus does not operate past this point.

Routes 602X and 612X stopping pattern

— Stops at all stops

..... Express

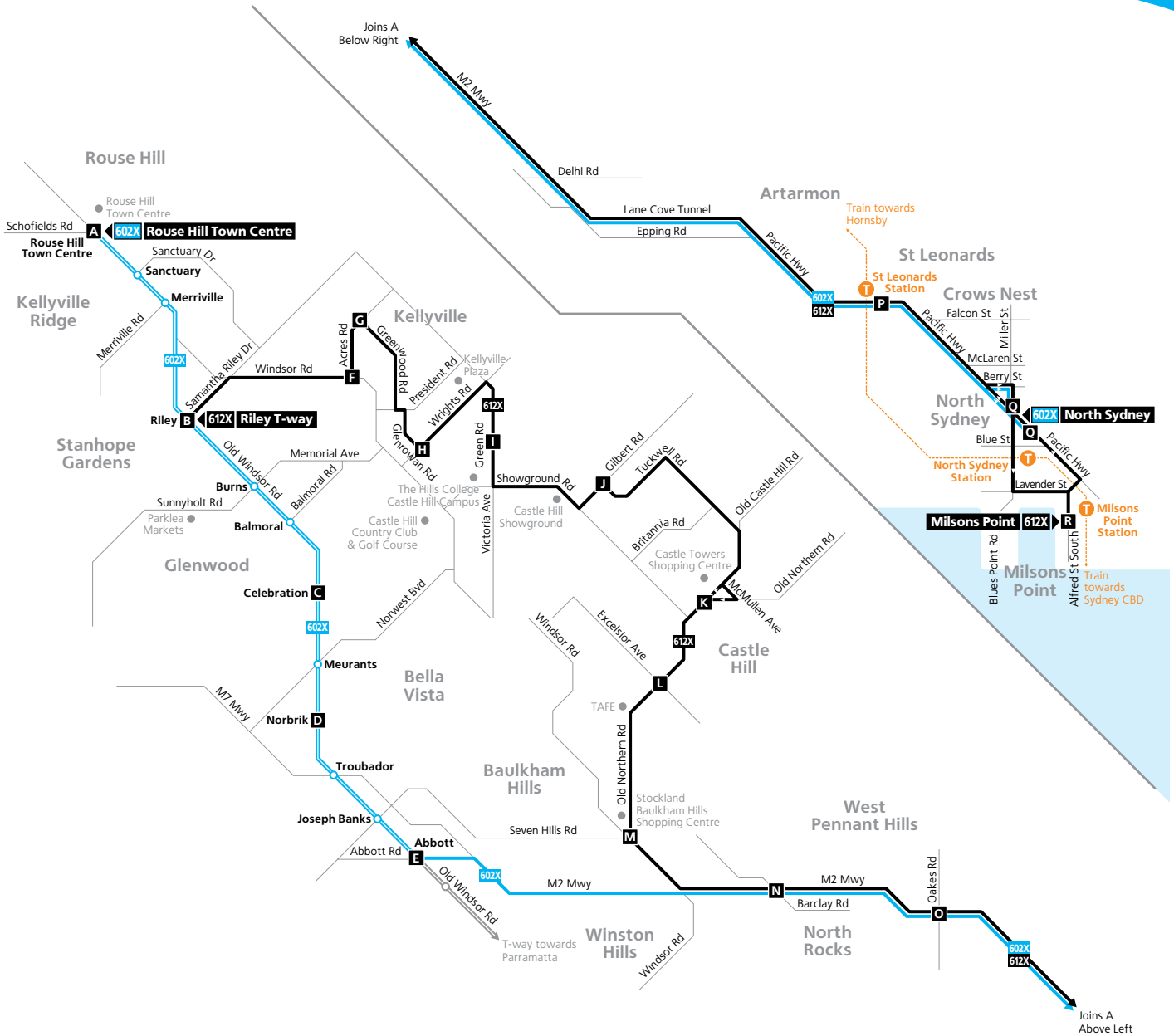
○ Bus stops

The same stopping pattern applies in both directions.



Timing Points

- A** Rouse Hill Town Centre
- B** Riley T-way
- C** Celebration T-way
- D** Norbrik T-way
- E** Abbott T-way
- F** Kellyville Acres Road
- G** Greenwood Road & Acres Road
- H** Glenrowan Avenue & Wrights Road
- I** Green Road & Eric Cooper Drive
- J** Tuckwell Road & Gilbert Road
- K** Castle Hill
- L** Old Northern Road & Excelsior Avenue
- M** Baulkham Hills Junction Windsor Road
- N** M2 Busway Barclay Road
- O** M2 Busway Oakes Road
- P** St Leonards Station Pacific Highway
- Q** North Sydney
- R** Milsons Point Alfred Street



- Bus route
- A Timing point
- T-way/stop
- Bus route number
- T Train line/station

Diagrammatic Map
North
Not to Scale