

Description of routes in this timetable

Route 179

North Rothbury to Stockland Green Hills

via Branxton, Greta, Rutherford and Maitland.

Service operates Monday to Saturday.

Route 180

Singleton Heights to Stockland Green Hills

via Singleton, Branxton, Greta, Rutherford and Maitland.

Service operates Monday to Saturday.

Route 401

Singleton town service

via Singleton Hospital.

Service operates daily.

Route 402

Singleton town service

via Darlington, Singleton Heights and Hunterview.

Service operates Monday to Friday.

Route 403

Singleton to Hunterview loop (clockwise)

via Singleton Heights.

Service operates daily.

Route 404

Singleton to Hunterview loop (anti-clockwise)

via Singleton Heights.

Service operates daily.

Hunter Valley Buses - v4T

Singleton local, Branxton & Maitland

Bus Timetable

179

180

401

402

403

404

180X

Trial service -
see last page
for details



Includes accessible services

Effective from 28 August 2017



Need an Opal card?
opal.com.au

What's inside

Your Bus timetable	1
Ticketing	1
Accessible services	1
How to use this timetable	1
Other general information.....	1
Bus contacts	1

Timetables

From Singleton Heights & North Rothbury towards Stockland Green Hills (Routes 179 & 180)

Monday to Friday	2
Saturday	3

From Stockland Green Hills towards North Rothbury & Singleton Heights (Routes 179 & 180)

Monday to Friday	4
Saturday	5

Singleton town services (Routes 401 & 402)

Monday to Friday	6
Saturday	6
Sunday & Public Holidays	6

Singleton to Hunterview loop (Routes 403 & 404)

Monday to Friday	7
Saturday	8
Sunday & Public Holidays	8

Explanation of definitions and symbols	9
Bus route map	10

Your Bus timetable

Bus services take you around Sydney and outer Sydney metropolitan areas, including Newcastle, the Lower Hunter, the Central Coast, the Blue Mountains, Lithgow and the Illawarra. If you have any questions about getting around on buses, just ask. Staff are here for you.

Opal. Your ticket to public transport.

Opal is the easy way of travelling on public transport in Sydney, the Blue Mountains, Central Coast, Hunter, Illawarra and Southern Highlands.

An Opal card is a smartcard you keep and reuse. You load value onto the card to pay for your travel on any mode of public transport, including trains, buses, ferries and light rail.

Opal card benefits

- Fares capped daily, weekly and on Sundays*
- Discounted travel after eight paid journeys each week
- \$2 discount for every transfer between modes (train, bus, ferry, light rail) as part of one journey within 60 minutes.†
- Off-peak train fare savings of 30%
- The option of auto top-up, so you're always ready to travel

Which Opal card is right for you?

- **Adult** – For customers 16 plus, who usually pay full fare and aren't entitled to any concessions.
- **Child/Youth** – For children aged 4-15 and eligible secondary students over 16. All fares are half the price of Adult fares.
- **Concession** – For eligible tertiary students, job seekers, apprentices and trainees. All fares are half the price of Adult fares.
- **Gold Senior/Pensioner** – For eligible NSW and interstate seniors, pensioners and war widows/ers. Fares are capped at \$2.50 per day.*

How to Apply

Visit opal.com.au or call **13 67 25 (13 OPAL)**.

Adult and Child/Youth Opal cards are also available over the counter from 2,100 Opal retailers. To find your nearest visit retailers.opal.com.au.


For more information, visit transportnsw.info or call **131 500**.

* Capped fares do not include the Sydney Airport station access fee.

† \$1 discount for Child/Youth, Concession and Gold Senior/Pensioner.

Travel with Opal is subject to the Opal Terms of Use, available at opal.com.au.

Accessible services

All new buses are wheelchair-accessible with low-level floors and space for wheelchairs, prams or strollers. Look for the symbol  in this timetable. Some older buses may not have all the features you need. There will be more accessible services as older buses are replaced.

We try to make sure accessible buses run as intended. If an accessible bus is not available for a scheduled route, we apologise in advance for the inconvenience.

How to use this timetable

- Go to the route map at the back of this timetable and find the two timing points your bus stop is located between.
- Then find these two timing points on the timetable.
- Your bus is scheduled to arrive between the times shown for these points.

For example

If your bus stop is located between timing points A and B on the route map, then your bus is scheduled to arrive between the times shown for A and B in the timetable. Please arrive at your bus stop around 5 minutes before your bus is scheduled.

This timetable is expressed in 24-hour time.

12 midnight to 12 midday	12 midday to 12 midnight
00:00 to 11:59	12:00 to 23:59
12.00 am = 00:00	12.00 pm = 12:00
1.00 am = 01:00	1.00 pm = 13:00
2.00 am = 02:00	2.00 pm = 14:00
3.00 am = 03:00	3.00 pm = 15:00
4.00 am = 04:00	4.00 pm = 16:00
5.00 am = 05:00	5.00 pm = 17:00
6.00 am = 06:00	6.00 pm = 18:00
7.00 am = 07:00	7.00 pm = 19:00
8.00 am = 08:00	8.00 pm = 20:00
9.00 am = 09:00	9.00 pm = 21:00
10.00 am = 10:00	10.00 pm = 22:00
11.00 am = 11:00	11.00 pm = 23:00

Download real-time apps transportnsw.info/apps

Real-time apps let you track trains, buses, ferries and light rail in real time on the go. So don't miss your next Transport connection. Download one of the handy apps to track your service on your mobile device.

- Where your train, bus, ferry or light rail service is right now
- Estimated arrival times
- Service updates
- Closest stations, stops, wharves and routes
- Accessibility details.

Who is providing my bus services?

The bus services shown in this timetable are run by Hunter Valley Buses.

Is this timetable current?

We try to make sure services depart at the specified times. However, timetables may change and services may be delayed, cancelled or diverted due to circumstances beyond our control.

If you have not travelled with us for a while, you can confirm this timetable is still current by visiting transportnsw.info or calling **131 500**.

Over Christmas and the New Year, a reduced timetable may operate. If you're travelling during this time, plan your trip at transportnsw.info or call **131 500**.

Bus etiquette

Eating, drinking, smoking or playing loud music on the bus is not allowed. By law, smoking is not allowed at any bus stop, or at train stations, ferry wharves or light rail stops.

Helpful contacts

To plan your trip, get service information and make general enquiries:

Visit transportnsw.info or call **131 500**.

If you are deaf, or have a hearing or speech impairment contact us through the National Relay Service on **133 677**. For more information visit relayservice.gov.au.

Lost property offices

Visit transportnsw.info or call **131 500 NRS 133 677** to contact the operator of your service. If you still have your bus ticket, it will help identify the bus you travelled on.

Emergencies

Call Triple Zero (**000**)

Crime Stoppers

To give information that may help stop, solve or prevent criminal activity

Call **1800 333 000**






Police Assistance Line

To report thefts or other non-life threatening matters
Call **131 444**



Disclaimer: Information in this timetable is based on the latest details at the time of printing, and is subject to change without notice.

Monday to Friday Singleton Heights & North Rothbury to Stockland Green Hills (179/180)




Monday to Friday												
map ref	Route Number	179	179	180	179	179	180	179	180	179	179	180
A	Singleton Heights Shops Blaxland Avenue	07:02	10:19	...	13:00	17:00
B	Singleton Gowrie Street	07:11	10:28	...	13:09	17:09
C	Singleton Station Munro Street	07:13	10:30	...	13:11	17:11
D	Hanwood Estate Hanwood Road	06:41	07:25	...	08:47	09:40	...	11:40
E	North Rothbury Scott Street	06:43	07:27	...	08:49	09:42	...	11:42
F	Branxton Clift Street	06:51	07:35	07:35	08:57	09:50	10:52	11:50	13:33	17:33
G	Leconfield Dalwood Road & Leconfield Road	06:56	07:40	07:41	09:02	09:55	10:57	11:55	13:38	17:38
H	Greta New England Highway & Water Street	07:02	07:46	07:48	09:08	10:01	11:03	12:01	13:44	17:44
I	Lochinvar Shops Post Office	07:10	D 07:54	A 07:55	09:16	10:09	11:11	12:09	13:52	17:52
	Rutherford Industrial Estate	...	08:01	D 15:44	D 17:00	...
J	Rutherford Shops West Mall	07:21	08:07	H 08:03	09:27	10:20	11:22	12:20	14:03	15:50	17:06	18:03
K	Rutherford Hotel New England Highway	07:24	08:10	...	09:30	10:23	11:26	12:23	14:07	15:53	17:09	18:07
L	Maitland Hospital High Street	07:27	08:13	...	09:33	10:26	11:29	12:26	14:10	15:56	17:12	18:10
M	Maitland Elgin Street & High Street	07:31	08:17	...	09:37	10:30	11:33	12:30	14:14	16:00	17:16	18:14
O	Maitland Station Railway Street	07:34	08:20	...	09:40	10:33	11:36	12:33	14:17	16:03	17:19	18:17
P	High Street Station High Street	07:40	08:26	...	09:46	10:39	11:42	12:39	14:23	18:23
Q	New England Highway & Melbourne Street	07:44	08:30	...	09:50	10:43	11:46	12:43	14:27	18:27
R	East Maitland High Street & Flinders Street	07:47	08:34	...	09:53	10:46	11:49	12:46	14:30	18:30
S	Stockland Green Hills Mitchell Drive	07:50	08:37	...	09:56	10:49	11:52	12:49	14:33	18:33

Saturday						
map ref	Route Number	180	179	180	179	180
A	Singleton Heights Shops Blaxland Avenue	08:19	...	10:19	...	12:19
B	Singleton Gowrie Street	08:28	...	10:28	...	12:28
C	Singleton Station Munro Street	08:30	...	10:30	...	12:30
D	Hanwood Estate Hanwood Road	...	09:28	...	11:57	...
E	North Rothbury Scott Street	...	09:30	...	11:59	...
F	Branxton Clift Street	08:52	09:38	10:52	12:07	12:52
G	Leconfield Dalwood Road & Leconfield Road	08:57	09:43	10:57	12:12	12:57
H	Greta New England Highway & Water Street	09:03	09:49	11:03	12:18	13:03
I	Lochinvar Shops Post Office	09:11	09:57	11:11	12:26	13:11
J	Rutherford Shops West Mall	09:22	10:08	11:22	12:37	13:22
K	Rutherford Hotel New England Highway	09:26	10:12	11:26	12:41	13:26
L	Maitland Hospital High Street	09:29	10:15	11:29	12:44	13:29
M	Maitland Elgin Street & High Street	09:33	10:19	11:33	12:48	13:33
O	Maitland Station Railway Street	09:36	10:21	11:36	12:50	13:36
P	High Street Station High Street	09:42	10:27	11:42	12:56	13:42
Q	New England Highway & Melbourne Street	09:46	10:31	11:46	13:00	13:46
R	East Maitland High Street & Flinders Street	09:49	10:34	11:49	13:03	13:49
S	Stockland Green Hills Mitchell Drive	09:52	10:37	11:52	13:06	13:52






Monday to Friday Stockland Green Hills to North Rothbury & Singleton Heights (179/180)

Monday to Friday									
map ref	Route Number	179	179	179	180	179	180	179	179
S	Stockland Green Hills Mitchell Drive	09:10	10:10	12:10	13:10	14:10
R	East Maitland High Street & Flinders Street	09:13	10:13	12:13	13:13	14:13
Q	New England Highway & Melbourne Street	09:17	10:17	12:17	13:17	14:17
P	High Street Station High Street	09:21	10:21	12:21	13:21	14:21
O	Maitland Station Railway Street	06:31	V07:51	S07:51	09:27	10:27	12:27	13:27	14:27
N	Maitland High Street & Church Street	06:33	V07:53	S07:53	09:30	10:30	12:30	13:30	14:30
L	Maitland Hospital High Street	06:36	V07:57	S07:57	09:33	10:34	12:33	13:34	14:34
K	Rutherford Hotel New England Highway	06:39	V08:01	S08:01	09:37	10:38	12:37	13:38	14:38
J	Rutherford Shops West Mall	E06:43	BEV08:06	BES08:06	09:41	10:42	12:41	13:42	14:42
	Rutherford Industrial Estate	06:49	V08:12	S08:19
I	Lochinvar Shops Post Office	...	V08:18	S08:25	09:52	10:53	12:52	13:53	14:54
H	Greta New England Highway & Water Street	10:00	11:01	13:00	14:01	15:02
G	Leconfield Dalwood Road & Leconfield Road	10:06	11:07	13:06	14:07	15:08
F	Branxton Clift Street	10:11	11:12	13:11	14:12	15:13
E	North Rothbury Scott Street	11:20	...	14:20	15:21
D	Hanwood Estate Hanwood Road	11:22	...	14:22	15:23
C	Singleton Station Munro Street	10:33	...	13:33
B	Singleton Gowrie Street	10:35	...	13:35
A	Singleton Heights Shops Blaxland Avenue	10:44	...	13:44

Monday to Friday (continued...)

				
map ref	Route Number	180	179	180
S	Stockland Green Hills Mitchell Drive	15:15	16:10	17:10
R	East Maitland High Street & Flinders Street	15:18	16:13	17:13
Q	New England Highway & Melbourne Street	15:22	16:17	17:17
P	High Street Station High Street	15:26	16:21	17:21
O	Maitland Station Railway Street	15:32	16:27	17:27
N	Maitland High Street & Church Street	15:35	16:30	17:30
L	Maitland Hospital High Street	15:38	16:34	17:33
K	Rutherford Hotel New England Highway	15:42	16:38	17:37
J	Rutherford Shops West Mall	15:46	16:42	17:41
	Rutherford Industrial Estate
I	Lochinvar Shops Post Office	15:57	16:54	17:52
H	Greta New England Highway & Water Street	16:05	17:02	18:00
G	Leconfield Dalwood Road & Leconfield Road	16:11	17:08	18:05
F	Branxton Clift Street	16:16	17:13	18:10
E	North Rothbury Scott Street	...	17:21	...
D	Hanwood Estate Hanwood Road	...	17:23	...
C	Singleton Station Munro Street	16:38	...	18:32
B	Singleton Gowrie Street	16:40	...	18:34
A	Singleton Heights Shops Blaxland Avenue	16:49	...	18:43

Saturday

				
180	179	180	179	180
10:10	10:44	12:10	13:12	14:10
10:13	10:47	12:13	13:15	14:13
10:17	10:51	12:17	13:19	14:17
10:21	10:55	12:21	13:23	14:21
10:26	11:00	12:26	13:28	14:26
10:28	11:02	12:28	13:30	14:28
10:31	11:05	12:31	13:33	14:31
10:34	11:08	12:34	13:36	14:34
10:38	11:12	12:38	13:40	14:38
...
10:49	11:23	12:49	13:51	14:49
10:57	11:31	12:57	13:59	14:57
11:02	11:36	13:02	14:04	15:02
11:07	11:41	13:07	14:09	15:07
...	11:49	...	14:17	...
...	11:51	...	14:19	...
11:29	...	13:29	...	15:29
11:31	...	13:31	...	15:31
11:40	...	13:40	...	15:40

Monday to Friday / Saturday / Sunday & Public Holidays Singleton town services (401/402)

Monday to Friday												
map ref	Route Number	401	402	401	401	402	401	401	402	401	401	401
B	Singleton Gowrie Street	06:50	...	09:32	10:39	...	11:35	12:35	...	13:36	14:35	16:20
T	Civic Centre Queen Street & Civic Avenue	06:53	...	09:35	10:42	...	11:38	12:38	...	13:39	14:38	16:23
U	Singleton Hospital Boonal Street	06:55	...	09:37	10:44	...	11:40	12:40	...	13:41	14:40	16:25
C	Singleton Station Munro Street	07:07	...	09:49	10:56	...	11:52	12:52	...	13:53	14:52	16:37
B	Singleton Gowrie Street	07:10	08:53	09:52	10:59	11:01	11:55	12:55	12:57	13:56	14:55	16:40
V	Dunolly Bridgman Rd south & New England Hwy	...	09:03	11:11	13:07
W	Singleton Heights Blaxland Ave & White Ave	...	09:08	11:16	13:12
A	Singleton Heights Shops Blaxland Avenue	...	09:12	11:20	13:16
X	Hunterview Acacia Circuit & Casey Drive	...	09:20	13:24
B	Singleton Gowrie Street	...	09:30	11:33	13:34

Saturday							
map ref	Route Number	401	401	401	401	401	401
B	Singleton Gowrie Street	08:50	10:50	12:40	14:50	16:40	18:40
T	Civic Centre Queen Street & Civic Avenue	08:53	10:53	12:43	14:53	16:43	18:43
U	Singleton Hospital Boonal Street	08:55	10:55	12:45	14:55	16:45	18:45
C	Singleton Station Munro Street	09:07	11:07	12:57	15:07	16:57	18:57
B	Singleton Gowrie Street	09:10	11:10	13:00	15:10	17:00	19:00

Sunday & Public Holidays						
map ref	Route Number	401	401	401	401	401
B	Singleton Gowrie Street	08:50	10:50	12:40	14:50	16:40
T	Civic Centre Queen Street & Civic Avenue	08:53	10:53	12:43	14:53	16:43
U	Singleton Hospital Boonal Street	08:55	10:55	12:45	14:55	16:45
C	Singleton Station Munro Street	09:07	11:07	12:57	15:07	16:57
B	Singleton Gowrie Street	09:10	11:10	13:00	15:10	17:00

Monday to Friday											
map ref	Route Number	403	404	403	404	403	404	403	404	403	404
	Singleton Station <i>train from Newcastle arrives</i>	09:19	19:04
	Singleton Station Munro Street	09:24	19:10
	Singleton Gowrie Street	06:04	07:10	09:27	09:52	12:00	14:00	16:40	17:28	18:11	19:13
	Civic Centre Queen Street & Civic Avenue	06:08	07:14	09:31	09:56	12:04	14:04	16:44	17:32	18:15	19:17
	Dunolly Bridgman Rd south & New England Hwy	06:15	07:21	09:38	10:03	12:11	14:11	16:51	17:39	18:22	19:24
	Opposite Singleton Heights Shops Blaxland Ave	06:17	...	09:40	...	12:13	...	16:53	...	18:24	...
	Hunterview Acacia Circuit & Lisbon Close	...	07:24	...	10:06	...	14:14	...	17:42	...	19:27
	Hunterview Glass Parade before Bridgman Road	...	07:32	...	10:14	...	14:22	...	17:50	...	19:35
	Singleton Heights Robinson Way & Gardner Cct	06:25	07:37	09:48	10:19	12:21	14:27	17:01	17:55	18:32	19:40
	Hunterview Glass Parade after Bridgman Road	06:30	...	09:53	...	12:26	...	17:06	...	18:37	...
	Hunterview Acacia Circuit & Burbank Crescent	06:38	...	10:01	...	12:34	...	17:14	...	18:45	...
	Singleton Heights Shops Blaxland Avenue	...	07:45	...	10:27	...	14:35	...	18:03	...	19:48
	Singleton Station Munro Street	06:47	10:35
	Singleton Station <i>train to Newcastle departs</i>	06:56	10:40
	Singleton Gowrie Street	06:50	07:53	10:10	10:38	12:43	14:43	17:23	18:11	18:54	19:56

Saturday									
map ref	Route Number	403	404	403	404	403	404	403	404
B	Singleton Gowrie Street	06:39	08:02	10:02	11:52	14:02	15:52	17:52	19:35
T	Civic Centre Queen Street & Civic Avenue	06:43	08:06	10:06	11:56	14:06	15:56	17:56	19:39
V	Dunolly Bridgman Rd south & New England Hwy	06:50	08:13	10:13	12:03	14:13	16:03	18:03	19:46
A	Opposite Singleton Heights Shops Blaxland Ave	06:52	...	10:15	...	14:15	...	18:05	...
Y	Hunterview Acacia Circuit & Lisbon Close	...	08:16	...	12:06	...	16:06	...	19:49
Z	Hunterview Glass Parade before Bridgman Road	...	08:24	...	12:14	...	16:14	...	19:57
1	Singleton Heights Robinson Way & Gardner Cct	07:00	08:29	10:23	12:19	14:23	16:19	18:13	20:02
Z	Hunterview Glass Parade after Bridgman Road	07:05	...	10:28	...	14:28	...	18:18	...
Y	Hunterview Acacia Circuit & Burbank Crescent	07:13	...	10:36	...	14:36	...	18:26	...
A	Singleton Heights Shops Blaxland Avenue	...	08:37	...	12:27	...	16:27	...	20:10
C	Singleton Station Munro Street	07:22
B	Singleton Gowrie Street	07:25	08:45	10:45	12:35	14:45	16:35	18:35	20:18

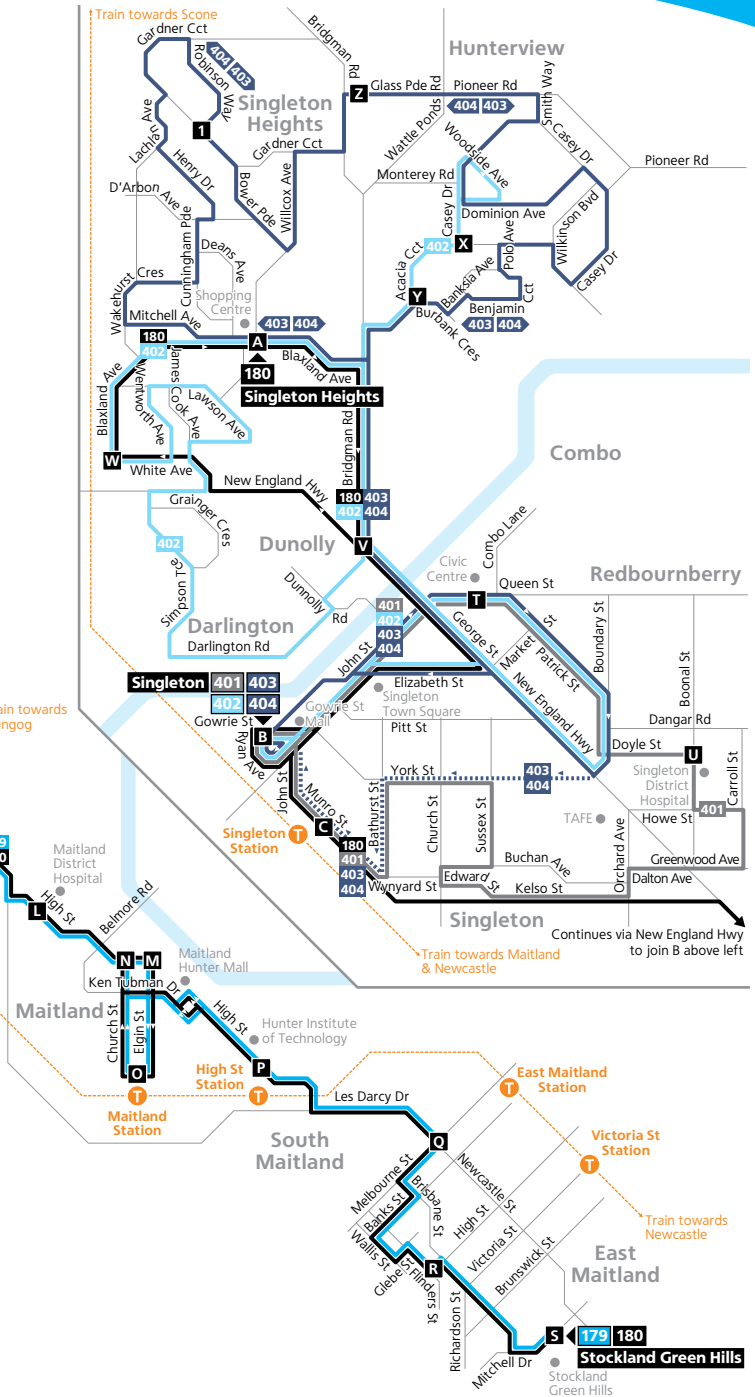
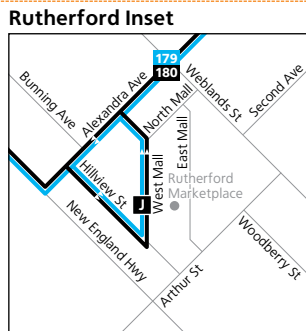
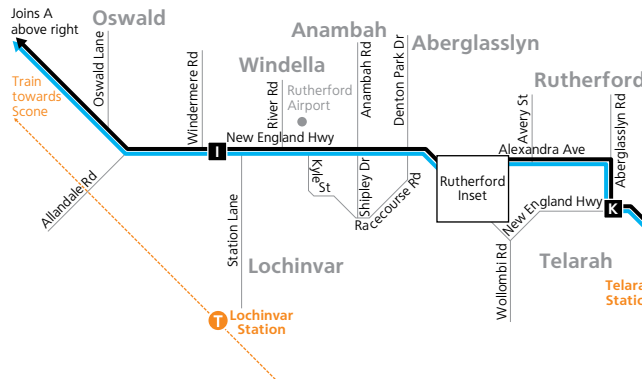
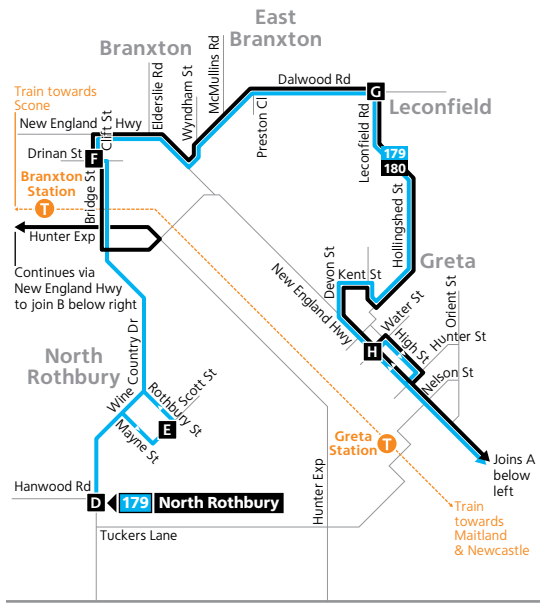
Sunday & Public Holidays						
map ref	Route Number	404	403	404	403	404
B	Singleton Gowrie Street	08:02	10:02	11:52	14:02	15:52
T	Civic Centre Queen Street & Civic Avenue	08:06	10:06	11:56	14:06	15:56
V	Dunolly Bridgman Rd south & New England Hwy	08:13	10:13	12:03	14:13	16:03
A	Opposite Singleton Heights Shops Blaxland Ave	...	10:15	...	14:15	...
Y	Hunterview Acacia Circuit & Lisbon Close	08:16	...	12:06	...	16:06
Z	Hunterview Glass Parade before Bridgman Road	08:24	...	12:14	...	16:14
1	Singleton Heights Robinson Way & Gardner Cct	08:29	10:23	12:19	14:23	16:19
Z	Hunterview Glass Parade after Bridgman Road	...	10:28	...	14:28	...
Y	Hunterview Acacia Circuit & Burbank Crescent	...	10:36	...	14:36	...
A	Singleton Heights Shops Blaxland Avenue	08:37	...	12:27	...	16:27
B	Singleton Gowrie Street	08:45	10:45	12:35	14:45	16:35

Explanation of definitions and symbols

- A** Continue along New England Highway to Rutherford, L Arthur Street, L Hillview Street.
- B** Divert via Bunning Avenue, L Dunkley Street, R New England Highway, L Regiment Road, L Brigantine Street, L Garwood Street, R Belmar Street, R Logan Road, L Harvey Road, Dunkley Street, L Fairfax Street, L Denton Park Drive, Racecourse Road.
- D** Divert Rutherford Industrial via Shipley Drive, L Racecourse Road, R New England Highway.
- E** Divert Rutherford Industrial via Racecourse Road, R Shipley Drive, L New England Highway.
- H** Terminates at West Mall. Change here for services to Maitland.
- S** School days only.
- V** School vacation only.
- ... Bus does not operate past this timing point.

Timing Points

- A** Singleton Heights Shops Blaxland Avenue
- B** Singleton Gowrie Street
- C** Singleton Station Munro Street
- D** Hanwood Estate Hanwood Road
- E** North Rothbury Scott Street
- F** Branxton Clift Street
- G** Leconfield Dalwood Road & Leconfield Road
- H** Greta New England Highway & Water Street
- I** Lochinvar Shops Post Office
Rutherford Industrial Estate
- J** Rutherford Shops West Mall
- K** Rutherford Hotel New England Highway
- L** Maitland Hospital High Street
- M** Maitland Elgin Street & High Street
- N** Maitland High Street & Church Street
- O** Maitland Station Railway Street
- P** High Street Station High Street
- Q** New England Highway & Melbourne Street
- R** East Maitland High Street & Flinders Street
- S** Stockland Green Hills Mitchell Drive
- T** Civic Centre Queen Street & Civic Avenue
- U** Singleton Hospital Boonal Street
- V** Dunolly Bridgman Rd south & New England Hwy
- W** Singleton Heights Blaxland Avenue & White Avenue
- X** Hunterview Acacia Circuit & Casey Drive
- Y** Hunterview Acacia Circuit
- Z** Hunterview Glass Parade & Bridgman Road
- 1** Singleton Heights Robinson Way & Gardner Circuit



Legend

- Bus route
- 179 Bus route number
- A** Timing point
- T** Train line/station
- Diagrammatic Map Not to Scale



179 180 Stockland Green Hills

New express bus route 180X

Trial service: Singleton to Maitland



From Monday 28 August 2017

New express bus 180X will operate on a **trial basis** between Singleton and Maitland train stations. The route will run via Branxton, Greta and Lochinvar.

Monday to Friday		
Route Number	180X	180X
Singleton Station Munro Street	07:37	13:07
Branxton Bridge Street & Fleet Street	08:00	13:30
Greta New England Highway & Nelson Street	08:06	13:36
Lochinvar All Saints College	08:13	13:43
Maitland Station Railway Street	08:30	14:00
T Maitland Station train to Newcastle departs	08:40	14:13

Saturday, Sunday & Public Holidays		
Route Number	180X	180X
Singleton Station Munro Street	09:47	14:46
Branxton Bridge Street & Fleet Street	10:10	15:09
Greta New England Highway & Nelson Street	10:16	15:15
Lochinvar All Saints College	10:23	15:22
Maitland Station Railway Street	10:40	15:39
T Maitland Station train to Newcastle departs	10:49	15:49

Monday to Friday		
Route Number	180X	180X
T Maitland Station train from Newcastle arrives	08:47	14:01
Maitland Station Railway Street	08:55	14:10
Lochinvar All Saints College	09:12	14:27
Greta New England Highway & Nelson Street	09:19	14:34
Branxton Bridge Street & Fleet Street	09:25	14:40
Singleton Station Munro Street	09:47	15:02

Saturday, Sunday & Public Holidays		
Route Number	180X	180X
T Maitland Station train from Newcastle arrives	10:36	15:37
Maitland Station Railway Street	10:48	15:47
Lochinvar All Saints College	11:05	16:04
Greta New England Highway & Nelson Street	11:12	16:11
Branxton Bridge Street & Fleet Street	11:18	16:17
Singleton Station Munro Street	11:40	16:39

Route 180X stopping pattern

..... Express

○ Bus stops

The same stopping pattern applies in both directions.

- Singleton Station Munro Street
- Branxton Bridge Street & Fleet Street
- Greta New England Highway & Nelson Street
- Lochinvar All Saints College
- Maitland Station Railway Street

Visit transportnsw.info
Call 131 500 NRS 133 677